


Track your bus live with
BATA Bus Tracker:

www.batabustracker.com



[Download the Transit App](#)



[Use Google Maps](#)



[or Apple Maps](#)



Route 1

Temporary construction route through October

1

	MONDAY-FRIDAY	SATURDAY
First Bus	6 am Northbound 6:30 am Southbound	9 am Northbound 9:30 am Southbound
Buses run about every	30 min 6 am - 7 pm 60 min 7 pm - 9 pm	60 min 9 am - 6 pm BUS A ONLY
Last Bus	8 pm Northbound 8:30 pm Southbound	5 pm Northbound 5:30 pm Southbound

Outbound to GT Mall North Entrance

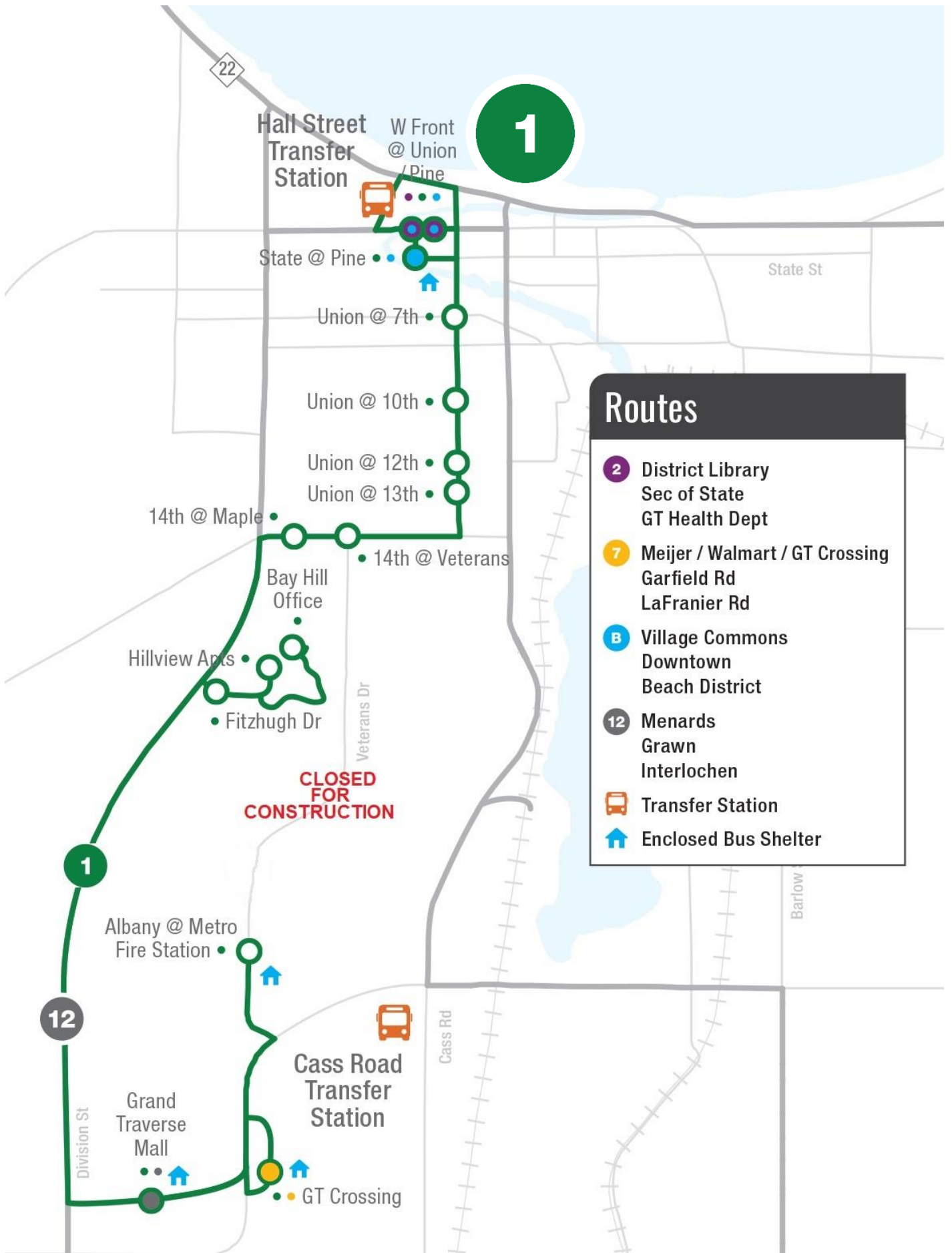
Inbound to Hall St Transfer Station

Stop	A	B		A	B	Stop
	:30	:00	Downtown Hall St Transfer Station		:23 :53	
107	:32	:02	State St at Pine St	B	---	N/A
N/A	---	---	W Front St at Pine St	2 B	:21	190 :51
N/A	---	---	W Front St at Union St	2 B	:20	181 :50
109	:33	:03	Union St at 7th St (Old Town District)		:18	175 :48
111	:34	:04	Union St at 10th St		:18	173 :48
113	:34	:04	Union St at 12th St		:17	171 :47
115	:35	:05	Union St at 13th St		:16	169 :46
117	:36	:06	14th St & Veterans Dr		:15	167 :45
155	:36	:06	14th St & Maple St		:13	150 :43
199	:38	:08	Fitzhugh Drive at US-31 (Seasonal May-Nov)		:09	120 :39
189	:39	:09	Hillview Apts		:10	189 :40
187	:40	:10	Bay Hill Terrace at Garden		:12	187 :42
185	:41	:11	Bay Hill Office		:11	185 :41
125	---	---	Veterans Dr at Bayhill <small>CLOSED FOR CONSTRUCTION</small>		---	161 :---
129	---	---	Veterans Dr at Vista Park <small>CLOSED FOR CONSTRUCTION</small>		---	157 :---
141	:47	:17	GT Mall North Entrance	12	:05	141 :35
139	:49	:19	GT Crossing	7	:03	139 :33
137	:52	:22	Albany St at Metro Fire Station		:00	137 :30



TEMPORARY CHANGES



Bay Area Transportation Authority



Routes

- 2** District Library
Sec of State
GT Health Dept
- 7** Meijer / Walmart / GT Crossing
Garfield Rd
LaFranier Rd
- B** Village Commons
Downtown
Beach District
- 12** Menards
Grawn
Interlochen
-  Transfer Station
-  Enclosed Bus Shelter