

Fixed and Flex Routes

Fixed Routes :: Traverse City :: Fixed-route City Loops are timed routes that operate daily in and around Traverse City.

Flex Routes :: Traverse City :: Flex routes are timed routes that serve our surrounding Villages and are able to deviate up to ¾ of a mile from the route.

City Loop Routes

- 1** South Airport Rd, Veterans Dr, Union St
- 2** Lafranier Rd, Barlow St, 8th St
- B** US-31, Munson Ave, Front St, Elmwood Ave

CONNECTIONS PAST
HALL STREET

- B** 12
- B** 13 14
- 1** 2 14

Village Loop :: Grand Traverse & Leelanau Counties :: Village Loops connect with City Loops at our Hall Street Transfer Station. Village Loops are also able to deviate as Flex routes. Please see bata.net/villageloops for hours and schedules.

Village Loop Routes

- 10** Northport, Lake Leelanau, Leelanau Sands Casino, Suttons Bay
- 12** Interlochen, Blair Township, Menards, Grand Traverse Mall
- 13** Fife Lake, Kingsley, Cass Road, Liv Arbors
- 14** Turtle Creek Casino, Grand Traverse Resort, Acme Meijer, Woodland Creek Park & Ride, Cherry Capital Airport, Traverse Health Clinic
- 16** First Congregational Church, Peninsula Township Fire Station, Old Mission School (seasonal Sept-June)
- 31** Oleson's East, Civic Center, Grand Traverse Academy, Woodland Schools (seasonal Sept-June)

Transfers :: Valid transfers are accepted between any BATA services and regional connections. Upcharges may apply from City Loop to Village Loop and Links.

Accommodations :: All BATA Link and most BATA Loop buses are wheelchair accessible. For additional information on accommodations, please contact BATA Dispatch Services.

Flag Stops :: Flag stops are allowed along all Village Loop and Flex routes. Call BATA Dispatch Services for more information.

Route Deviations :: Village Loop and Flex routes allow deviations up to ¾ of a mile. Call BATA Dispatch Services to schedule a route deviation.

Regional Connections :: Contact the appropriate public transit agency for connections to adjacent counties:

- Antrim (ACT): 231.533.8644
- Benzie (Benzie Bus): 231.325.3000 or 866.325.3380
- Kalkaska (KPTA): 231.258.6808
- Cadillac-Wexford (CWTA): 231.779.0123 or 866.647.5465
- Indian Trails: 800.292.3831

Bicycles



All Bayline and City and Village Loop buses are equipped with a passenger-loaded, front-mounted bike rack that holds three standard bicycles. There is no extra charge to bring your bike. Rack space is first come, first serve.

Link On-Demand

Riders can call Dispatch or use an app to request a ride within our service area. Visit bata.net/linkon-demand for info.



Dial-a-Ride



Village Link :: For rural riders unable to access a fixed-route stop, Village Link connects to Village Loop routes for travel to and from Traverse City. BATA Dispatch Services helps riders schedule pick-ups and connections.

Dispatch Scheduling for Link Reservations :: Advanced registration through BATA Dispatch Services can be made by phone during the hours below. Registration within these hours days prior to travel is required to ensure service.

- Monday – Friday 8:00 am – 5:00 pm
- Saturday – Sunday 10:00 am – 4:00 pm

No Service: New Year's, Easter, Memorial, Labor, Thanksgiving and Christmas Days.

Respectful Riding

BATA's Code of Conduct is available at BATA transfer stations, from your driver or at bata.net/conduct

Information

Information on routes, fares, and other services is available at BATA transfer stations or by contacting BATA Dispatch Services at:

231.941.2324

7-1-1 (TDD)

bata.net

info@bata.net



[Facebook.com/batatransit](https://www.facebook.com/batatransit)



Google Maps & Google Transit



Transit App

Title VI of the Civil Rights Act of 1964 prohibits discrimination on the basis of race, color, or national origin in programs and activities receiving Federal financial assistance. Specifically, Title VI provides that "no person in the United States shall, on the ground of race, color, or national origin, be excluded from participation in, be denied the benefits of, or be subjected to discrimination under any program or activity receiving Federal financial assistance." (42 U.S.C. Section 2000d).



1

2

B

Effective: January 1, 2023

City Loop & Bayline Service Traverse City Area

- 1** GT Mall, GT Crossings, Garfield Township Hall, Vista Park, Hillview Apts, Bay Hill Apts, Old Town, Downtown Traverse City
- 2** Goodwill Inn, Ridge 45 Apts, GT Health Dept, Medilodge TC, Kings Court, Village Glen, MI Sec of State, USPS, Salvation Army, District Library, Disability Network, Downtown Traverse City
- B** Meijer, Grand Traverse Commons, Downtown Traverse City, Northwestern Michigan College, East Bay Hotel District, Woodland Creek Park & Ride

Visit bata.net/schedules for complete schedules.



BATA Fares

Please pay exact fare in cash on the bus. If you do not have exact change, you will be issued a change card that is good toward future rides. Change cards will not be exchanged for cash. Credit card and debit cards are not accepted on the buses.

Don't have cash on you?

Mobile ticketing is available through the Journey App! Download today.



AVAILABLE AT

Apple iTunes App Store

Android / Google Play App Store

Visit bata.net/fares for more information.

ONE WAY FARES

Bayline	FREE	
City Loop	\$1.50	includes transfers to all City Loops
Village Loop	\$3.00	includes transfers to all Loops
Link On-Demand	\$6.00	same-day (will-call) reservations
Village Link	\$3.00	advanced reservations includes Loop/Village Link transfers
Village Link	\$6.00	same-day (will-call) reservations
Commuter Pass	\$40.00	unlimited loop rides for 31 days

Reduced fares

Reduced fares are available to veterans and active military, persons with a disability,* persons age 60+,** and students.** *Requires reduced fare card through application at BATA transfer stations, bata.net, or by e-mailing info@bata.net. **Reduced fare card or valid picture ID. Children 5 & Under ride FREE with an adult.

Multiple-ride passes

Zip Tickets, Zoom Cards, Annual Student Passes and Commuter Passes are available at BATA's Hall Street and Cass Road Transfer Stations. Please visit bata.net/fares for all fare options.

STATION LOCATION & LOBBY HOURS

Cass Road Transfer Station	At South Airport 3233 Cass Road, Traverse City 49684 Monday - Friday 5:00 am - 8:00 pm Saturday - Sunday 9:00 am - 6:00 pm
Downtown Transfer Station	Traverse City's Warehouse District 115 Hall Street, Traverse City 49684 Monday - Friday 7:00 am - 6:00 pm

Route 1

	MONDAY-FRIDAY	SATURDAY
First Bus (A)	6 am Inbound 6:30 am Outbound	9 am Inbound 9:30 am Outbound
Buses run about every	60 min 6 am - 9 am & 7 pm - 9 pm 30 min 9 am - 7 pm	60 min 9 am - 6 pm NO B BUS SERVICE
Last Bus (A)	8 pm Inbound 8:30 pm Outbound	5 pm Inbound 5:30 pm Outbound

Inbound to Downtown Transfer Station						Outbound to GT Mall North Entrance					
Stop	A	B		Stop	A	B					
141	:00	:30	GT Mall North Entrance	12	141	:50	:20				
139	:02	:32	GT Crossing		139	:48	:18				
137	:05	:35	Albany St @ Metro Fire Station		137	:45	:15				
157	:07	:37	Veterans Dr @ Vista Park		129	:43	:13				
161	:08	:38	Veterans Dr @ Bayhill		125	:42	:12				
185	:08	:38	Bay Hill Office		185	:41	:11				
187	:09	:39	Bay Hill Terrace @ Garden		187	:40	:10				
189	:10	:40	Hillview Apts		189	:39	:09				
120	:11	:41	Fitzhugh Drive @ US-31 (Seasonal)		199	:38	:08				
167	:13	:43	14th St & Veterans Dr		117	:36	:06				
169	:14	:44	Union St @ 13th St		115	:35	:05				
171	:15	:45	Union St @ 12th St		113	:34	:04				
173	:16	:46	Union St @ 10th St		111	:34	:04				
175	:16	:46	Union St @ 7th St (Old Town District)		109	:33	:03				
181	:18	:48	W Front St @ Record-Eagle	2 B	N/A	---	---				
N/A	---	---	State St west of Union		105	:32	:02				
	:21	:51	Downtown Hall St Transfer Station	ALL		:30	:00				

Route 2

	MONDAY-FRIDAY	SATURDAY
First Bus (A)	6 am Inbound 6:30 am Outbound	9 am Inbound 9:30 am Outbound
Buses run about every	60 min 6 am - 11 am & 5 pm - 9 pm 30 min 11 am - 5 pm	60 min 9 am - 6 pm NO B BUS SERVICE
Last Bus	8 pm Inbound 8:30 pm Outbound	5 pm Inbound 5:30 pm Outbound

Inbound to Downtown Transfer Station						Outbound to Goodwill Inn					
Stop	A	B		Stop	A	B					
238	:00	:30	Goodwill Inn	238	:51	:21					
240	:05	:35	Ridge 45		236	:49	:19				
239	:05	:35	Lafranier @ Medilodge (GT Health Dept)		250	:48	:18				
241	:06	:36	Village Glen Apts / King's Court		232	:48	:18				
N/A	---	---	Andrew Place @ LaFranier		237	:48	:18				
251	:07	:37	Barlow St @ Secretary of State/USPS		231	:47	:17				
253	:08	:38	Barlow St @ Gladewood Ln		229	:46	:16				
255	:08	:38	Barlow St @ Glenview Ln		227	:46	:16				
257	:09	:39	Barlow St @ Salvation Army		N/A	---	---				
266	:10	:40	Barlow St @ Carver St		214	:44	:14				
268	:11	:41	Barlow St @ Centre St		212	:44	:14				
269	:11	:41	Barlow St @ Hannah Ave		211	:43	:13				
271	:12	:42	Traverse Area District Library		209	:42	:12				
270	:15	:45	8th St @ Rose St (Family Fare)	14	222	:40	:10				
272	:19	:49	8th St @ Wellington St		208	:37	:07				
273	:20	:50	8th St @ Lake Ave		207	:36	:06				
275	:21	:51	Cass St & Lake Ave	13	205	:35	:05				
277	:22	:52	Front St @ Cass St	B	N/A	---	---				
278	:23	:53	W Front St @ Record-Eagle	1 B	N/A	---	---				
N/A	---	---	State St East of Union	B	203	:33	:03				
	:25	:55	Downtown Hall St Transfer Station	ALL		:30	:00				

Visit bata.net/cityloops for B-bus schedule updates.

Bayline





	MONDAY-FRIDAY	SATURDAY
First Bus	6 am Eastbound 6 am Westbound	9 am Eastbound 9 am Westbound
Buses run about every	20 - 30 min 6 am - 9 pm	30 min 9 am - 9 pm
Last Bus	8:30 pm Eastbound 8:30 pm Westbound	8:30 pm Eastbound 8:30 pm Westbound

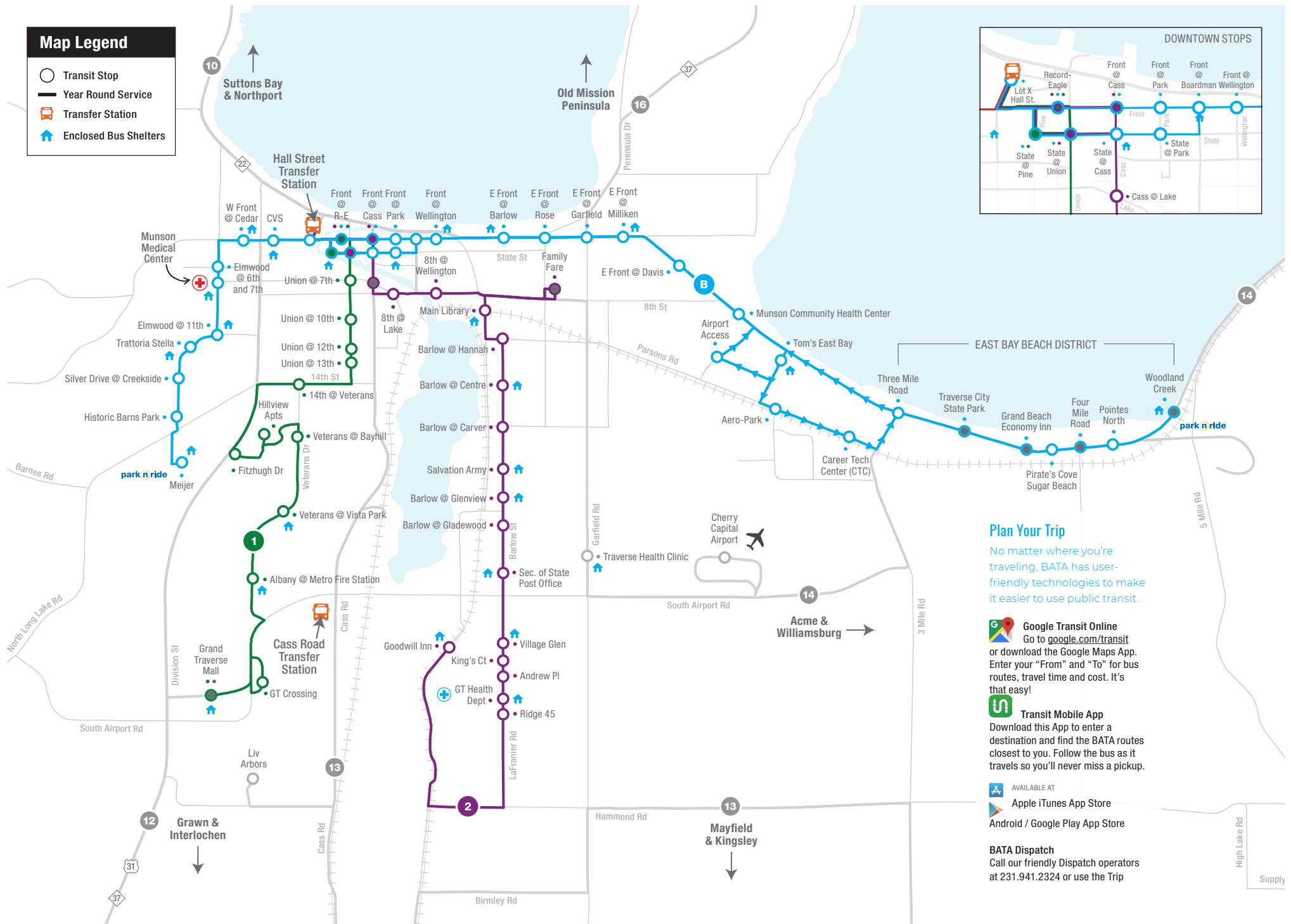
Eastbound to Woodland Creek						Westbound to Meijer					
Stop	First	Last	Stop			First	Last				
9000	6:00	8:38	Meijer Park & Ride			9000	6:28	8:58			
9030	6:01	8:39	Historic Barns Park			9020	6:27	8:57			
9040	6:01	8:39	Silver Drive @ Creekside			9040	6:26	8:56			
9060	6:01	8:39	Grand Traverse Commons : Stella			9050	6:26	8:56			
9080	6:02	8:40	Elmwood Ave @ 11th St			9070	6:25	8:55			
9100	6:02	8:40	Elmwood Ave @ 7th St			9090	6:24	8:54			
9120	6:03	8:41	Elmwood Ave @ 6th St			9110	6:23	8:53			
9140	6:04	8:42	W Front St @ Cedar St			9130	6:22	8:52			
9160	6:05	8:43	W Front St @ Maple St			9150	6:21	8:51			
9175	6:07	8:45	Hall Street Transfer Station / Lot X	ALL			6:20	8:50			
9190	6:08	8:46	Pine St @ State St	1	N/A	---	---				
9200	6:11	8:49	State St @ Union St		N/A	---	---				
9210	6:11	8:49	State St @ Cass St		N/A	---	---				
9220	6:11	8:49	State St @ Park St		N/A	---	---				
N/A	---	---	Record-Eagle @ Union St	1 2	9177	6:19	8:49				
N/A	---	---	E Front St @ Cass St	2	9260	6:17	8:47				
N/A	---	---	E Front St @ Park St		9250	6:16	8:46				
N/A	---	---	E Front St @ Boardman Ave		9002	6:15	8:45				
9230	6:13	8:51	E Front St @ Wellington St		9240	6:14	8:44				
9300	6:15	8:53	E Front St @ Barlow St		9290	6:12	8:42				
9305	6:15	8:53	E Front St @ Rose St		9307	6:12	8:42				
9310	6:17	8:55	E Front St @ E Garfield Ave		9320	6:10	8:40				
9340	6:19	8:57	E Front St @ Fair St / Milliken		9330	6:08	8:38				
9335	6:20	8:58	E Front St @ Davis St		9337	6:07	8:37				
9345	6:20	8:58	East Bay Flats		N/A	---	---				
9360	6:21	6:29	Munson Ave @ 8th St (Munson CHC)		9350	6:07	8:37				
N/A	---	---	Airport Access / Munson CHC (Westbound)		9372	6:06	8:36				
N/A	---	---	Airport Access / Indian Trail Blvd (Westbound)		9371	6:06	8:36				
9374	6:22	9:00	Aero-Park (Eastbound)		N/A	---	---				
9373	6:22	9:00	CTC / Career Tech Center (Eastbound)		N/A	---	---				
9370	6:21	8:59	Tom's East Bay Plaza		9370	6:06	8:36				
9390	6:23	9:01	US-31 @ Three Mile Rd		9380	6:04	8:34				
9410	6:23	9:01	Traverse City State Park	14	9400	6:04	8:34				
9430	6:25	9:03	Economy Inn / Grand Beach	14	9420	6:03	8:33				
9425	6:25	9:03	Pirate's Cove / Sugar Beach		9435	6:03	8:33				
9440	6:26	9:04	US-31 @ Four Mile Rd	14	9450	6:02	8:32				
N/A	---	---	US-31 @ Pointes North		9460	6:01	8:31				
9470	6:27	9:05	Woodland Creek Park-n-Ride	14	9470	6:00	8:30				

Scan QR code
for all updated
BATA schedules




Map Legend


-  Transit Stop
-  Year Round Service
-  Transfer Station
-  Enclosed Bus Shelters





Plan Your Trip

No matter where you're traveling, BATA has user-friendly technologies to make it easier to use public transit.

 **Google Transit Online**
Go to google.com/transit or download the Google Maps App. Enter your "From" and "To" for bus routes, travel time and cost. It's that easy!

 **Transit Mobile App**
Download this App to enter a destination and find the BATA routes closest to you. Follow the bus as it travels so you'll never miss a pickup.

 AVAILABLE AT
 **Apple iTunes App Store**
Android / Google Play App Store

BATA Dispatch
Call our friendly Dispatch operators at 231.941.2324 or use the Trip

Our Community Drives Us

231.941.2324

info@bata.net

bata.net